

CORRIGENDUM-I (TECHNICAL)

Dated: 23.07.2019

Subject: Geo-Technical Investigation Work for proposed Coal to Methanol Project at Dankuni Coal Complex, west Bengal.


ITB No.: 11/PNMM/E/4804/2019-20/101110

Tender ID: 2019_MCF_458913_1

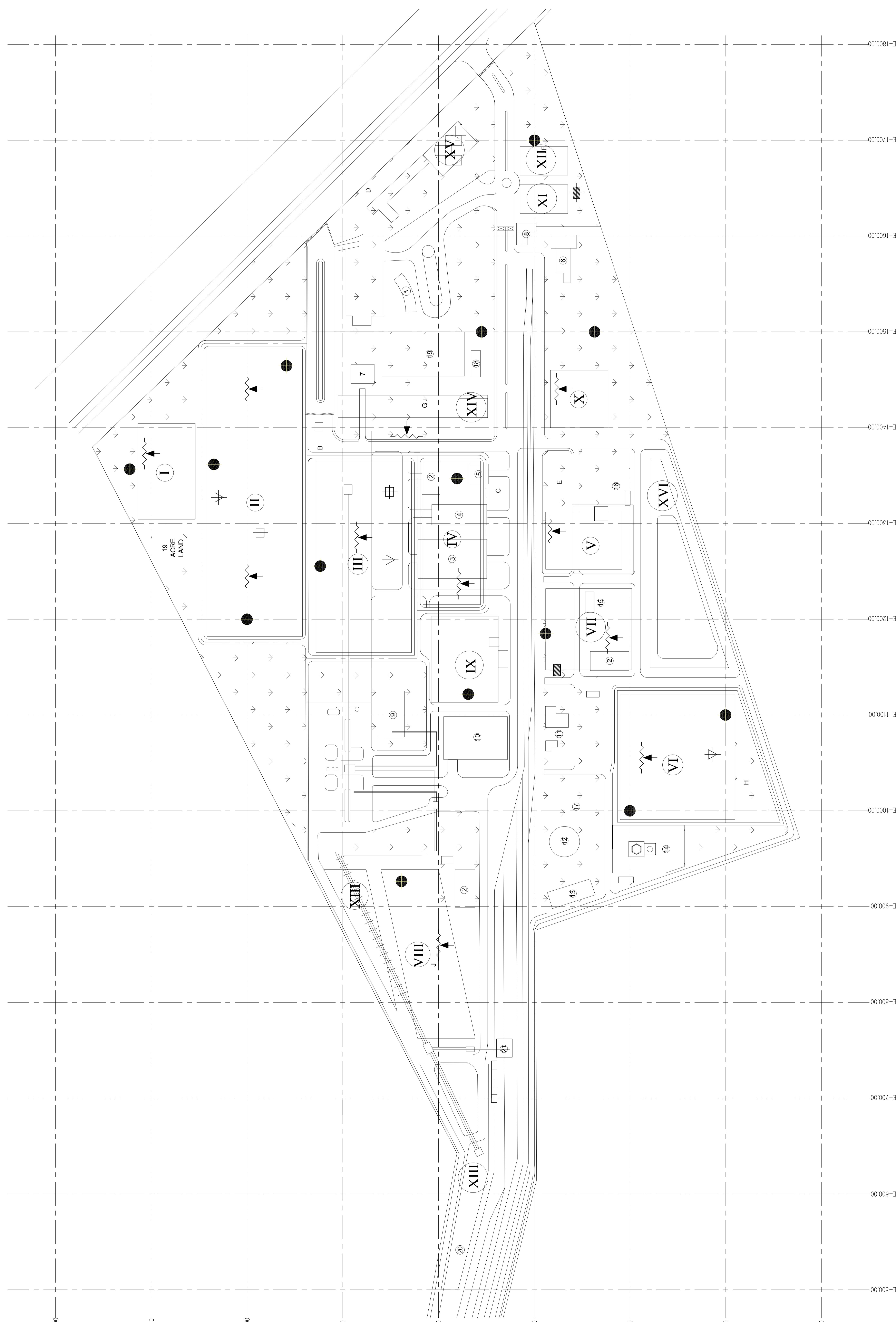
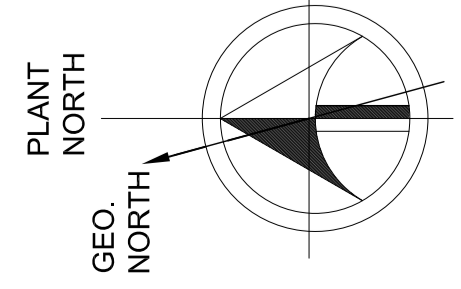
ITEM: Reference Drawing-Overall Plot Plan for Geo-Technical Investigation work.

In line with 'CONTENTS' of Annexure-IX (Scope of Work, Technical Specification & Preamble to Schedule of Rates) 'Reference Drawing' -PC-176-0000-201 of Overall Plot Plan for Geo-Technical Investigation work at Dankuni West Bengal, is issued.

Kindly note that this Corrigendum shall form part of ITB document. Bidder are requested to submit duly signed & stamped copy of this Corrigendum alongwith Complete ITB document.


(P.R. SAHU)
ADDL. GM (MM)

Encl : aa



S.NO.	REFERENCE DWG.	DRAWING NO.
1.	LAYOUT PLAN OF DANKUNI COAL COMPLEX SHOWING AREAS AVAILABLE FOR NEW PROPOSED TECHNOLOGY	SECL/DCC/112/DRAWING/CAD/2017/01

S.NO.	NEW FACILITIES DESCRIPTION	DIMENSION
I	AIR SEPARATION UNIT	100M X 60M
II	DM & GASSEPER UNIT	300M X 100M
III	GAS CLEANING & PURIFICATION	200M X 100M
IV	METHANOL SYNTHESIS	150M X 60M
V	COOLING TOWER	80M X 60M
VI	BOILER UNIT	130M X 120M
VII	DM PLANT & STORAGE	90M X 85M
VIII	COAL STORAGE AREA INCLUDING CRUSHER	180M X 60M
IX	METHANOL STORAGE TANK	90M X 70M
X	ETP	60M X 60M
XI	WORKSHOP	50M X 30M
XII	WARE HOUSE	50M X 30M
XIII	ASH/SLAG POND	10500 M ² (APPROX)
XIV	CANTEEN	30M X 20M
XV	HEALTH CENTER	50M X 30M
XVI	WATER RESERVOIR (EXISTING TO BE MODIFIED)	10000 M ² (APPROX)

S.NO.	EXISTING FACILITIES DESCRIPTION	DIMENSION
1	ADMINISTRATION BUILDING	---
2	ANGULARY BUILDINGS (I, II AND III)	---
3	STORE	---
4	WORKSHOP	---
5	CANTEEN	---
6	CENTRAL LABORATORY	---
7	FIRE STATION	---
8	SALES OFFICE	---
9	PRODUCER GAS PLANT	---
10	RETIORT HOUSE	---
11	GAS CLEANING PLANT	---
12	GAS HOLDER	---
13	GAS COMPRESSOR	---
14	LIGHT OIL TANKS	---
15	TAR DISTILLATION PLANT	---
16	BOB / ETP	---
17	DMW PLANT	---
18	33 KV SUB-STATION	---
19	WBSEDC ENCLASURE	---
20	RAILWAY SIDING FOR COAL FINES LOADING	---
21	WAGON TIPPLER	---

NOTES:

1) ALL DIMENSIONS ARE IN MM UNLESS INDICATED OTHERWISE.

LEGEND:

- PROPOSED NEW FACILITIES
- EXISTING FACILITIES
- EXISTING ROAD & PLANT BOUNDARY
- GREEN BELT
- INDICATIVE NEW ROAD
- EXISTING RAIL TRACK
- BORE HOLE (14 NO'S)
- ▽ SCPT (3 NO'S)
- PLT (2 NO'S)
- ⊕ CPLT (2 NO'S)
- ⚡ ERT (11 NO'S)

FOR TENDER PURPOSE ONLY

Notation	Description	Approx. Area (in Square Meters)	Approx. Area (in Acres)	NOTES (If Any)
A	17.8 Acre Land	71890.27	17.80	Readily Available after Dispatch of CIL Coker Coal Fines
B	Coke Screen & Storage Area	29724.19	7.35	Readily available as Conveyor system is not working and after dispatch of Coke
C	Stores, Workshop, Canteen & Health Centre	14317.71	3.54	Could be made available in later phase after relocation of the same.
D	Car Park & Security Barracks	18539.70	4.58	Readily available after dismantling of some old unused permanent structures
E	Tar Chemical Tank Farm/Bund & TDP	8956.09	2.12	Readily available for dismantling after dispatch of tar
F	CITU Union Office & ECL Record Room	12170.91	3.01	Empty Space with bushes and trees
G	Near 33 KV Sub-Station	3656.30	0.90	Empty Green Space
H	Light Oil Yard	22217.00	5.49	Readily available after dispatch of CIL Coke
I	Unit Sub-Station near Retort House	12017.91	2.97	Readily available after dispatch of CIL Coke
J	CHP Coke Stock	12378.41	3.08	Readily available after dispatch of CIL Coke
	TOTAL	205487.49	50.82	

SCHEDULE OF FREE LAND AVAILABLE TO SET UP NEW TECHNOLOGY AFTER EVACUATION OF COAL / COKE PRODUCTS

REG. DATE	ISSUED FOR TENDER PURPOSE	PC	SS	UPT

CLIENT.	DESCRIPTION	PC	SS	UPT
M/S COAL INDIA LTD. <td></td> <td></td> <td></td> <td></td>				

PROJECT.	PRELIM PLANT	SECTION	REPT.
COAL TO METHANOL PROJECT AT DANKUNI COAL COMPLEX			

TITLE.	SCALE.	DATE.	SHEET NO.
OVERALL PLOT PLAN FOR GEO-TECHNICAL INVESTIGATION WORK AT DANKUNI, WEST BENGAL.	1:5000	15/06/2017	1 OF 1